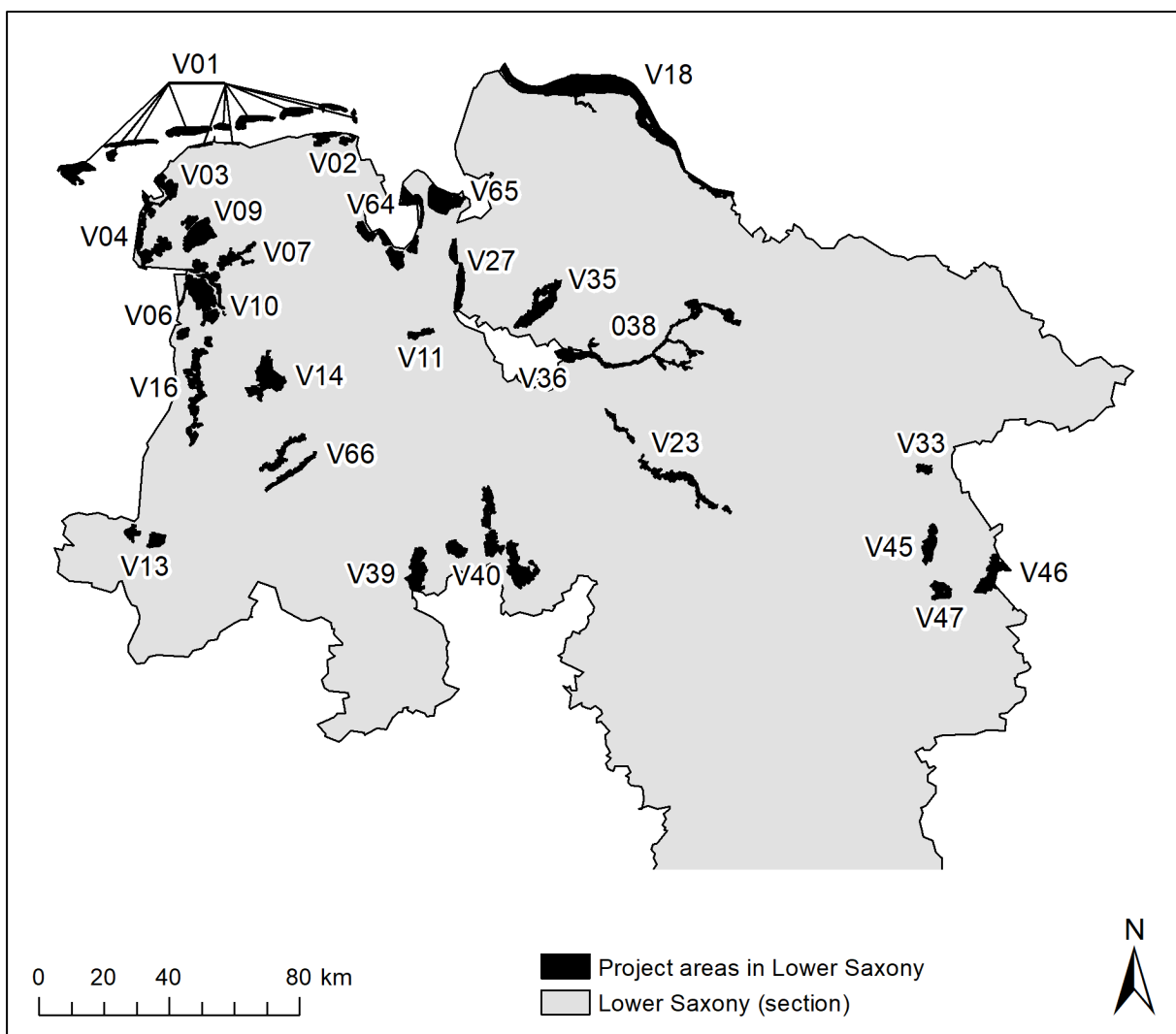




## LIFE IP GrassBirdHabitats project areas

### 1 Project areas in Lower Saxony

All project areas in Lower Saxony (Germany) are part of the European protected area network Natura 2000. They comprise all of the state's Natura 2000 sites that are designated for meadow birds (27 sites, 155.000 ha). Complementary actions in Lower Saxony will also take place in important areas outside these 27 sites.



Locations of the LIFE IP GrassBirdHabitats project areas in the German state Lower Saxony



The project areas in Lower Saxony comprise 26 EU Special Protection Areas (SPAs) and 3 EU Special Areas of Conservation (SACs).

#### List of the LIFE IP GrassBirdHabitats project areas in the German state Lower Saxony

No.	Map ID	Type	EU code	German name	Size [ha]
1	038	SAC	DE2723-331	Wümmeniederung	7.501
2	V01	SPA	DE2210-401	Niedersächsisches Wattenmeer (Ostfriesische Inseln, Festland bei Neßmersiel)	13.276
3	V02	SPA	DE2213-401	Wangerland	1.927
4	V03	SPA	DE2408-401	Westermarsch	2.536
5	V04	SPA	DE2508-401	Krummhörn	5.771
6	V06	SPA	DE2709-401	Rheiderland	8.678
7	V07	SPA	DE2611-401	Fehntjer Tief	2.311
8	V09	SPA	DE2509-401	Ostfriesische Meere	5.918
9	V10	SPA	DE2609-401	Emsmarsch von Leer bis Emden	2.368
10	V11	SPA	DE2816-401	Hunteniederung	1.080
11	V13	SPA	DE3408-401	Dalum-Wietmarscher Moor und Georgsdorfer Moor	2.676
12	V14	SPA	DE2911-401	Esterweger Dose	6.436
13	V16	SPA SAC	DE2909-401 DE2809-331	Emstal von Lathen bis Papenburg Ems	5.869
14	V18	SPA SAC	DE2121-401 DE2018-331	Untere Elbe Untere Elbe	26.238
15	V23	SPA	DE3222-401	Untere Allerniederung	5.387
16	V27	SPA	DE2617-401	Unterweser	3.643
17	V33	SPA	DE3229-401	Schweimker Moor und Lüderbruch	844
18	V35	SPA	DE2719-401	Hammeniederung	6.291
19	V36	SPA	DE2820-402	Wümmewiesen bei Fischerhude	1.686
20	V39	SPA	DE3415-401	Dümmer	4.760

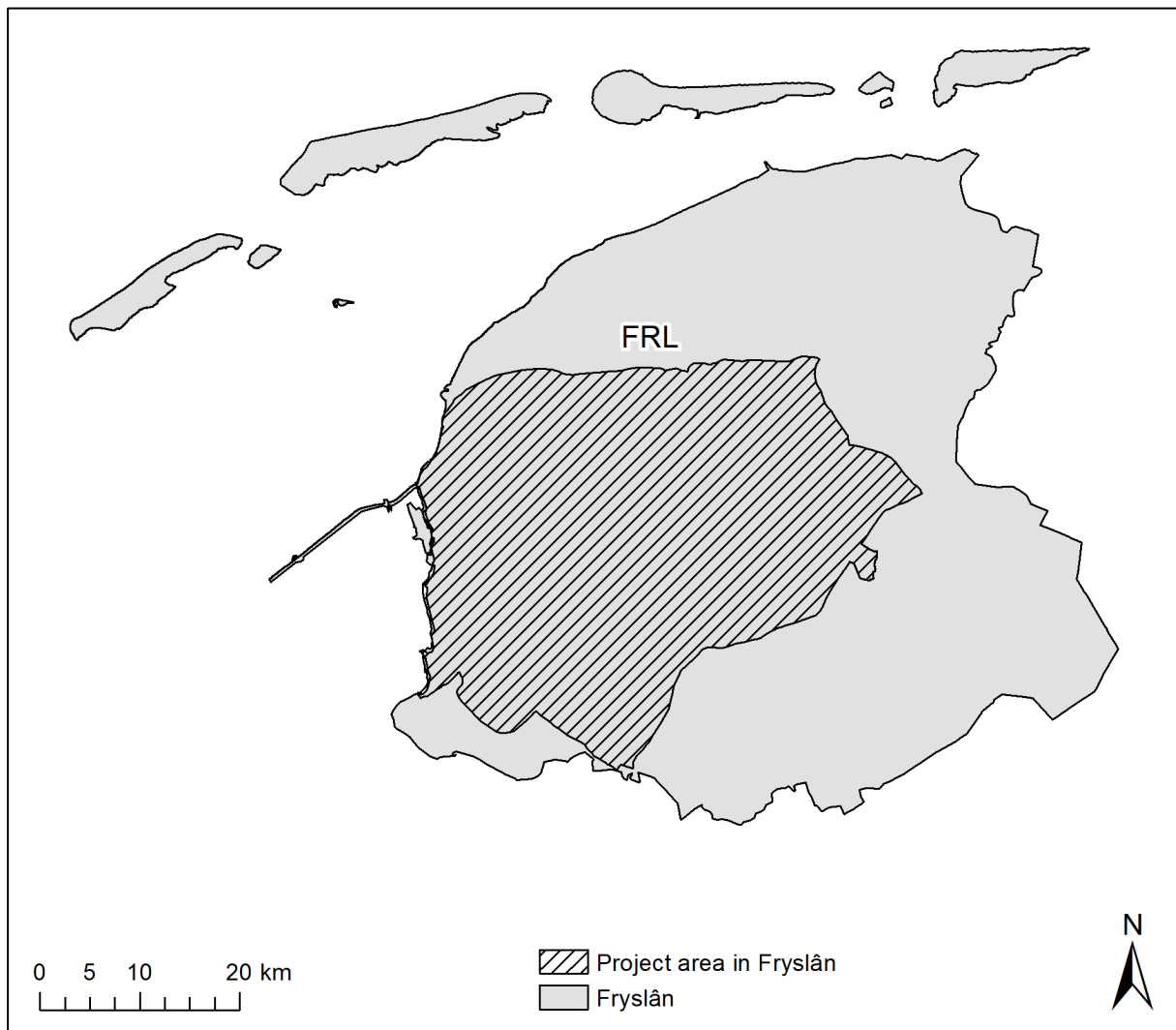


No.	Map ID	Type	EU code	German name	Size [ha]
21	V40	SPA	DE3418-401	Diepholzer Moorniederung	12.638
22	V45	SPA	DE3429-401	Großes Moor bei Gifhorn	2.934
23	V46	SPA	DE3431-401	Drömling	4.216
24	V47	SPA	DE3530-401	Barnbruch	2.111
25	V64	SPA	DE2514-431	Marschen am Jadebusen	7.706
26	V65	SPA	DE2416-431	Butjadingen	5.439
27	V66	SPA	DE3211-431	Niederungen der Süd- und Mittelradde und der Marka	4.373
Total size of all project areas in Lower Saxony					154.613



## 2 Project area in Fryslân

The project area in Fryslân (the Netherlands) is closely connected to those in Lower Saxony. It comprises the meadow bird core breeding area of this Dutch province and is 136.000 ha in size. According to the current distribution of birds in Fryslân, the majority of measures will take place outside of Natura 2000 sites.



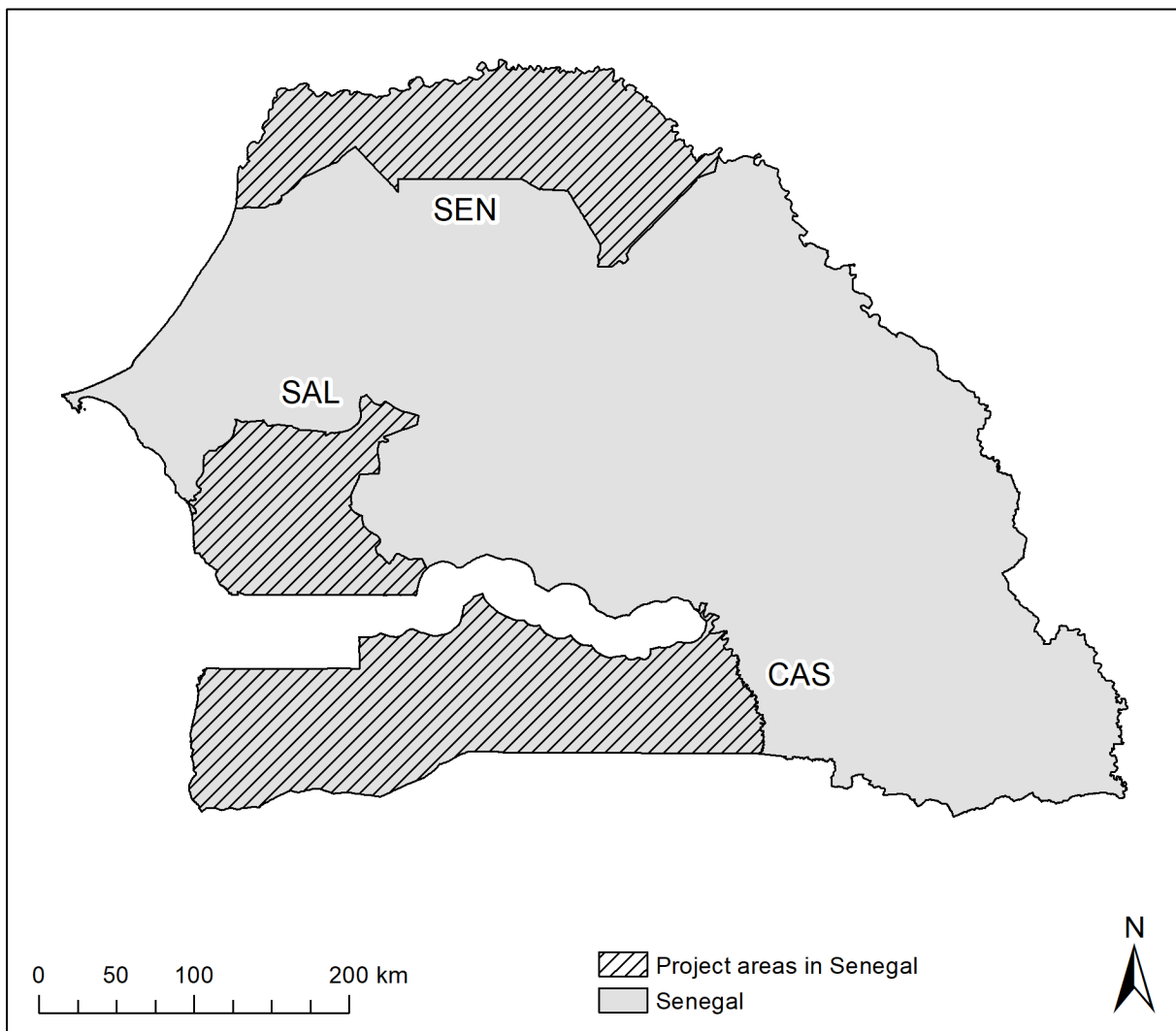
Location of the LIFE IP GrassBirdHabitats project area in the Dutch province Fryslân



### 3 Project areas in West Africa

The project includes some of the most important wintering grounds of the focus species, which lie in West Africa, mostly in Senegal and adjacent areas. These areas are vital for the species' conservation because all meadow birds migrate and spend several months of the year in their wintering grounds.

Essential wintering grounds and project areas are the Senegal River watershed (SEN), the Saloum delta (SAL) and the Casamance region (CAS), as well as adjacent areas.



Locations of the LIFE IP GrassBirdHabitats project areas in Senegal